





EXPERIENCE IS EVERYTHING

Aerial surveys | Bespoke software | Innovative technologies

Aerial surveys and innovative geomatic solutions, using UAV, helicopter, 3D laser scanning, LiDAR or fixed wing depending on your requirements; we also supply detailed analytics and reporting of the data and deliver using our state of the art, bespoke cloud based asset management tools.

We work for a wide and diverse range of companies within the commercial, industrial and infrastructure sectors. Including rail, oil, gas, water, telecoms and renewable technology organisations. Some of our biggest clients include Network Rail, National Grid, ESSAR Oil, BP, O2, TOTAL and SNCF.





BESPOKE & INNOVATIVE SOFTWARE



HIGH RISK SURVEYS



LARGE SCALE INFRASTRUCTURE PROJECTS



CLOUD BASED ASSET MANAGEMENT

"To give real service, you must add something which cannot be bought or measured in money and that is sincerity and integrity"
Douglas Adams




CONDITION SURVEYS & ASSESSMENT



HIGH RESOLUTION ASSET IMAGERY



PROJECT MANAGEMENT STAGE BY STAGE



3D MAPPING & LASER SCANNING